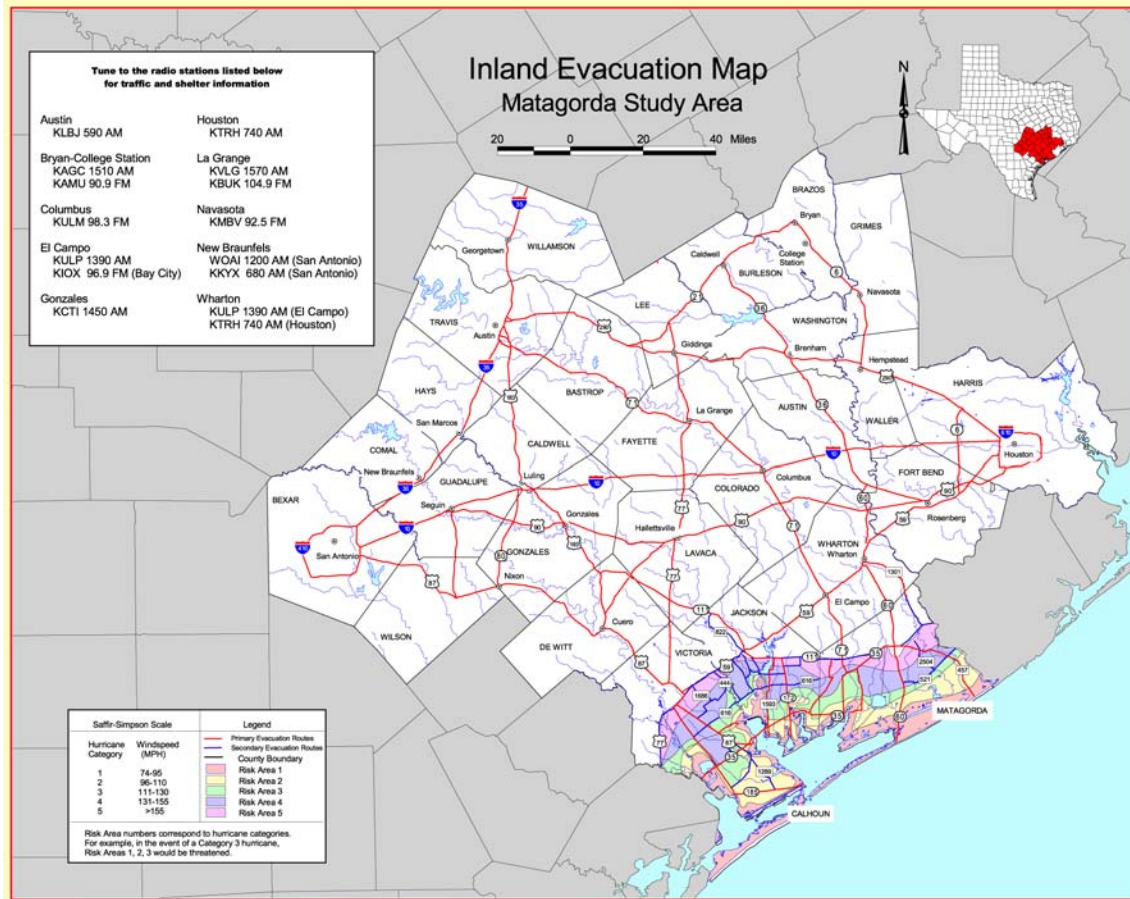


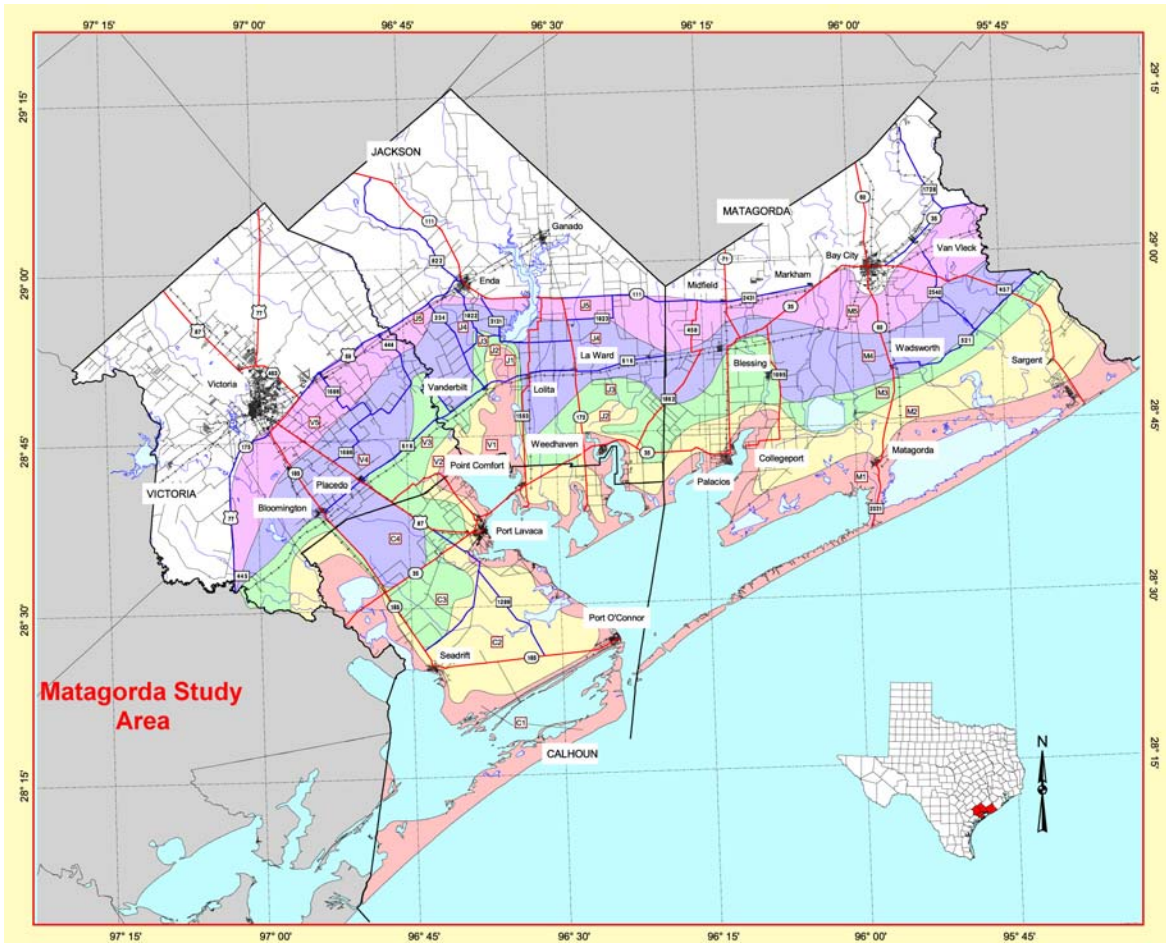
- 3-Map Set:
1. Inland Evacuation Map - Matagorda Study Area
 2. Matagorda Area Evacuation Map
 3. Jackson County Evacuation Map

PRINT MAP SET

MAP 1: Inland Evacuation Map - Matagorda Study Area



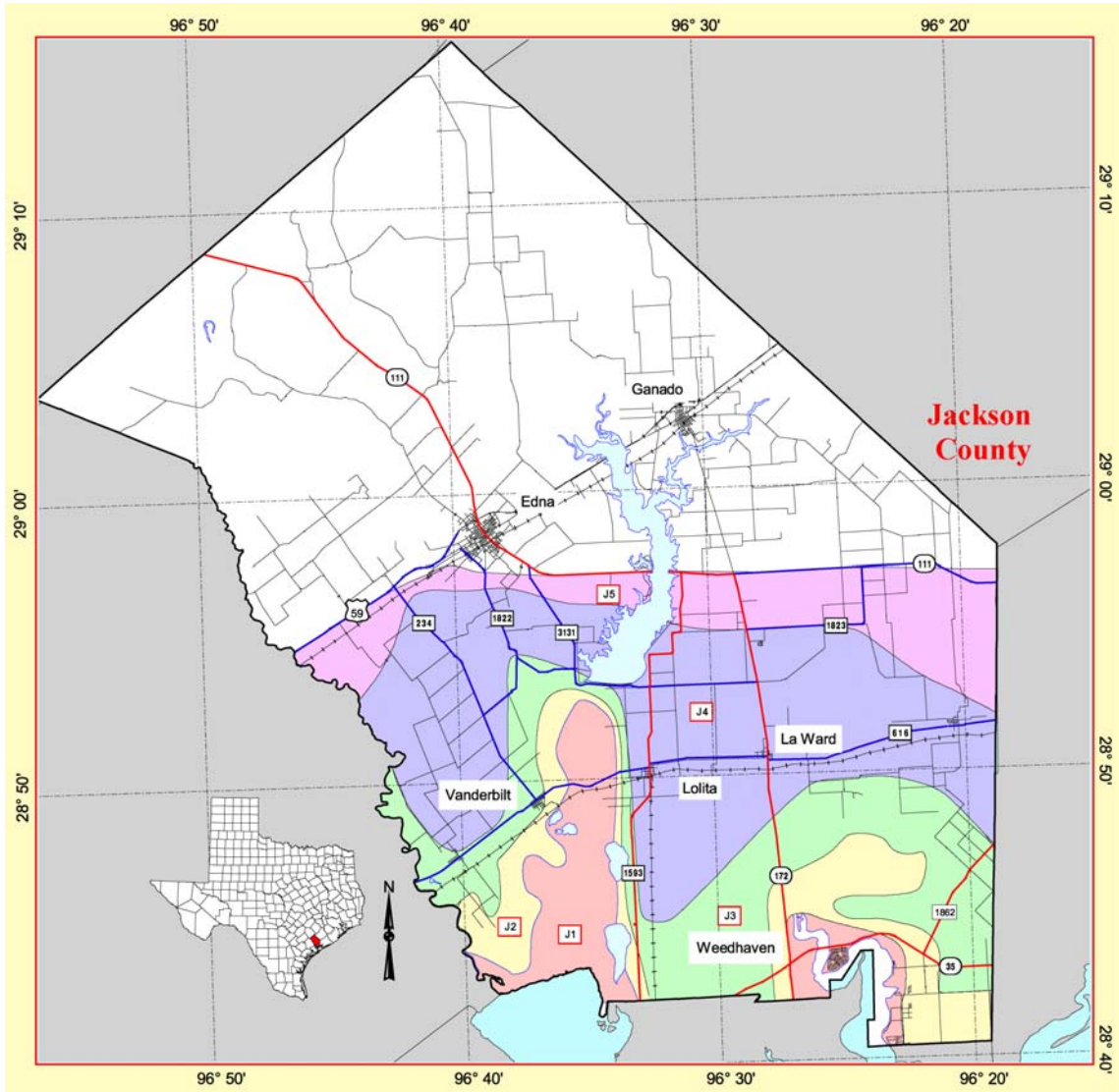
MAP 2: Matagorda Area Evacuation Map



Saffir-Simpson Scale		Legend	
Hurricane Category	Windspeed (MPH)		Primary Evacuation Routes
			Secondary Evacuation Routes
			County Boundary
1	74-95		Risk Area 1
2	96-110		Risk Area 2
3	111-130		Risk Area 3
4	131-155		Risk Area 4
5	>155		Risk Area 5

Risk Area numbers correspond to hurricane categories. For example, in the event of a Category 3 hurricane, Risk Areas 1, 2, 3 would be threatened.

MAP 3: Jackson County Evacuation Map



Saffir-Simpson Scale		Legend	
Hurricane Category	Windspeed (MPH)	Primary Evacuation Routes	Secondary Evacuation Routes
1	74-95	County Boundary	Risk Area 1
2	96-110	Risk Area 2	Risk Area 3
3	111-130	Risk Area 4	Risk Area 5
4	131-155		
5	>155		

Risk Area numbers correspond to hurricane categories.
For example, in the event of a Category 3 hurricane, Risk Areas 1, 2, 3 would be threatened.